






**Appendix 1  
Decision Plan  
Existing Routes**

Public footpath to be extinguished (E)   
Parish Boundary 

Unaffected public byway open to all traffic   
Unaffected public footpath   
Unaffected public bridleway 

Scale: 1:10,000

